



KULOOSAARI BRÄNDÖ

Itäväylä

Tupavuori

STIKKAMAA-

RKEASAARI

ÄRSI ANDET.

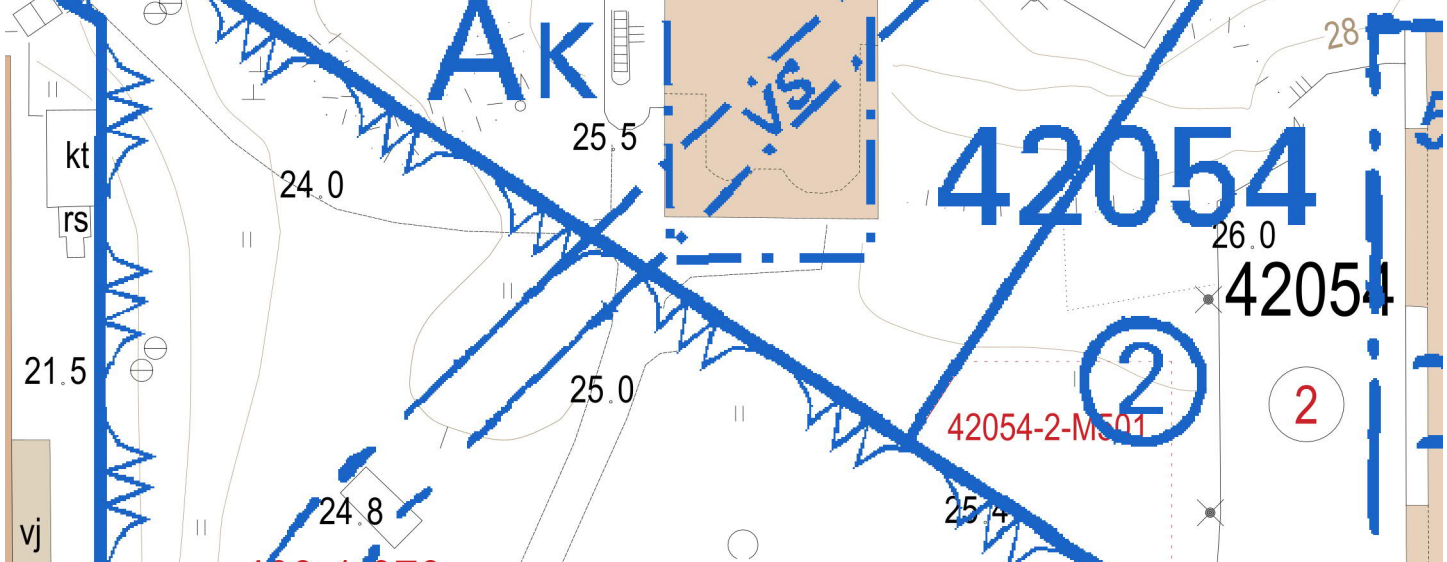
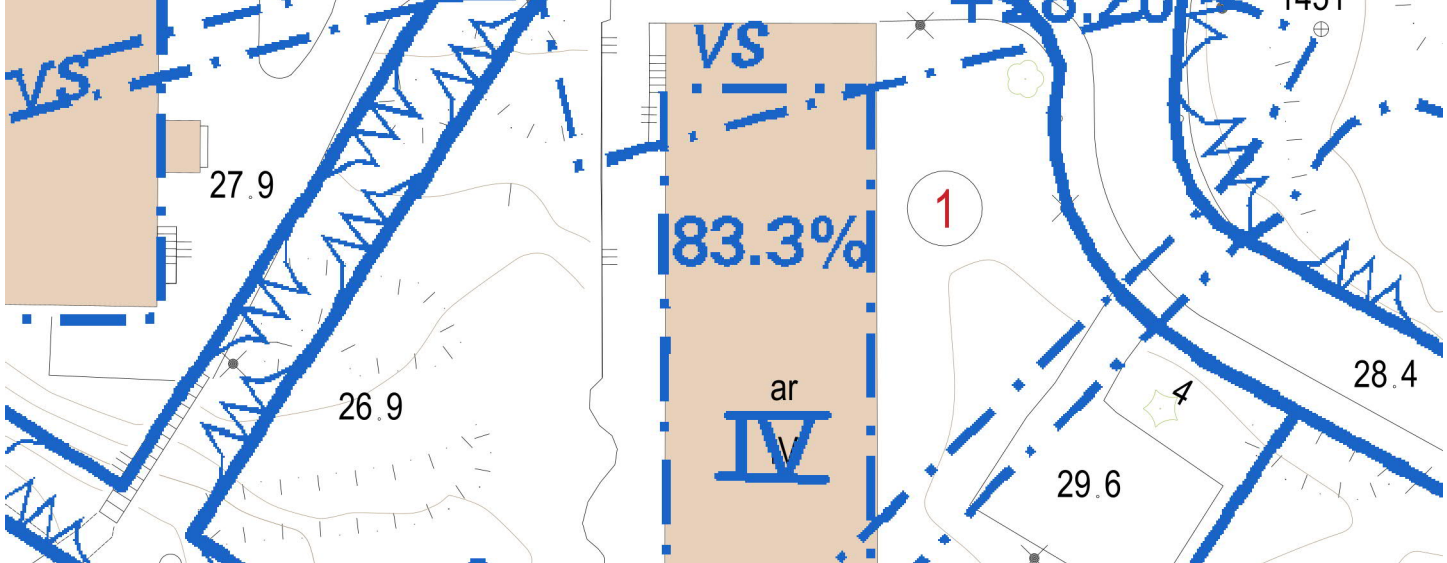
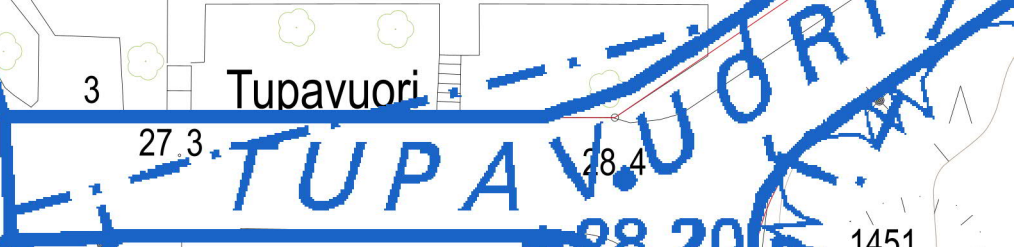
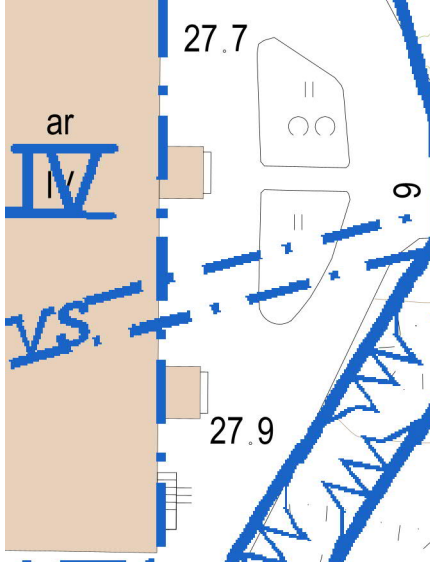
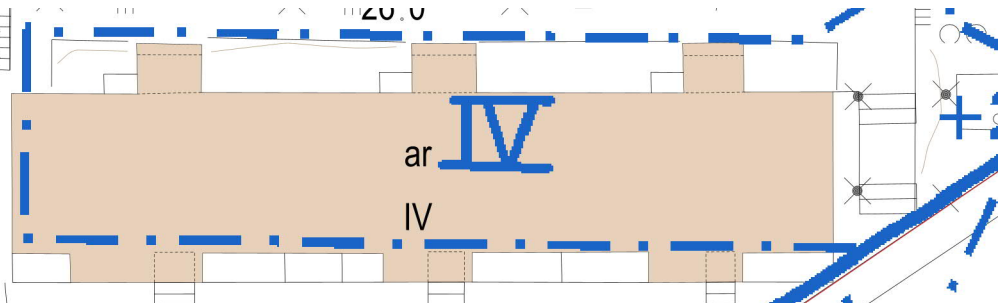
250 m

1:7 500

Opaskartta ©Helsingin kaupunki

31.5.2021 13.13.29
26.5 1018

5/6



42054

42054

2

2

42054-2-M501

409-1-970

409-1-970-M501

42054-2-M5

Kyösti Kallion tie

TIE 20 m 22.7 1:500

Kantakartta, Ajantasa-aseமாகাava (maalalainen), Ajantasa-aseமாகাava (maanpäällinen) ©Helsingin kaupunki