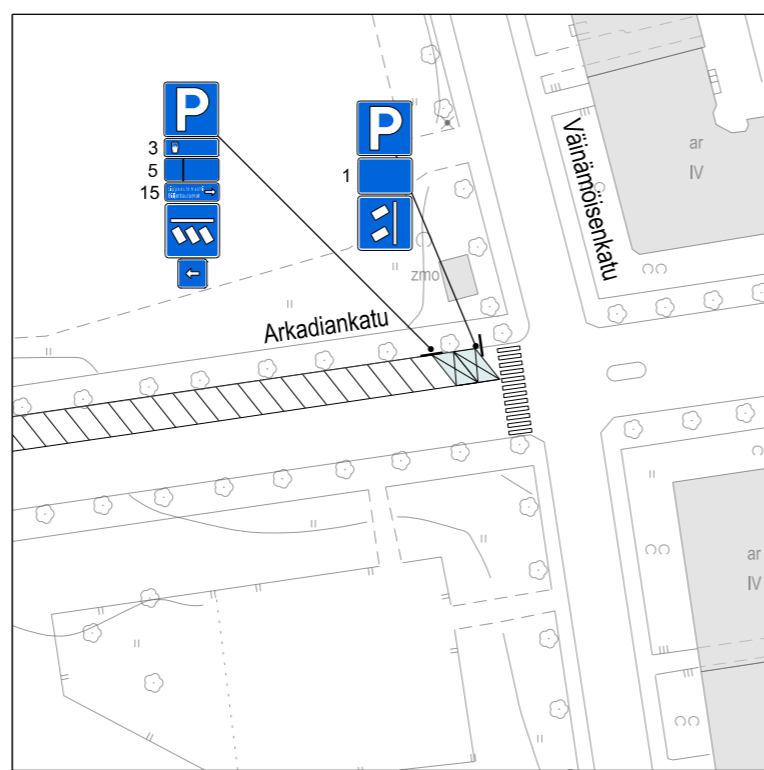
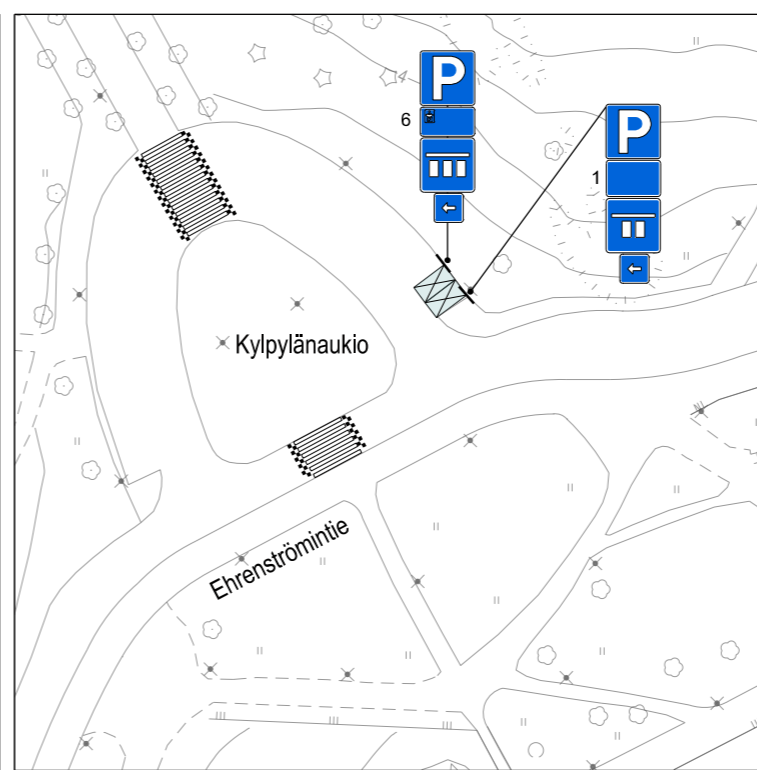


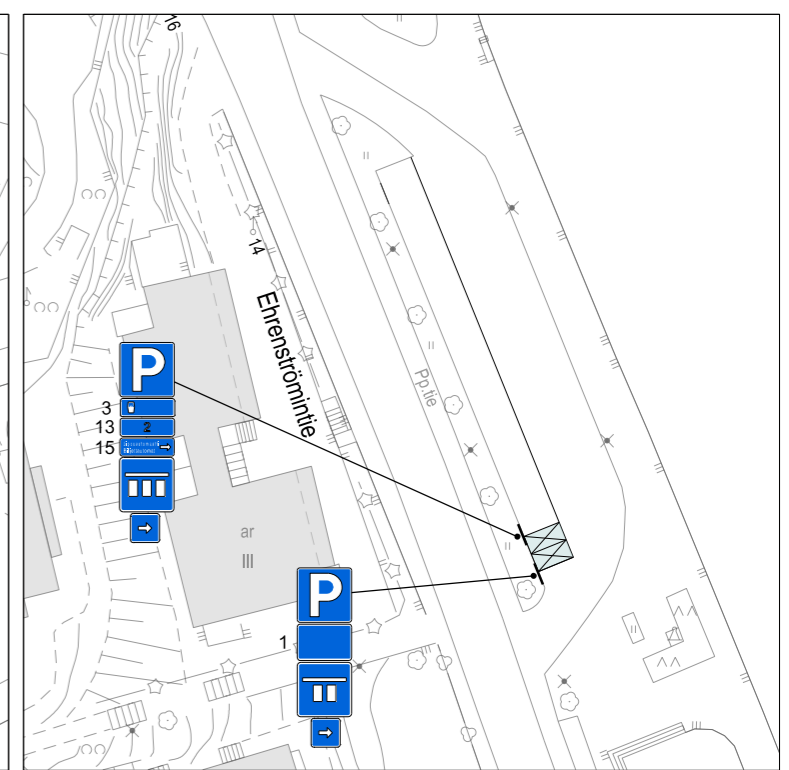
2, Hernesaarenkatu



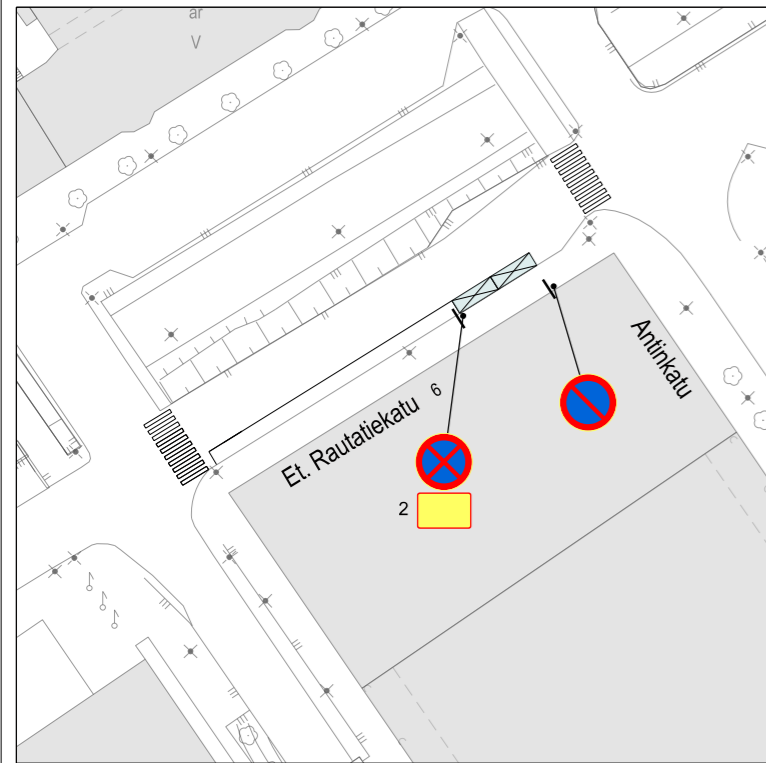
8, Arkadiankatu



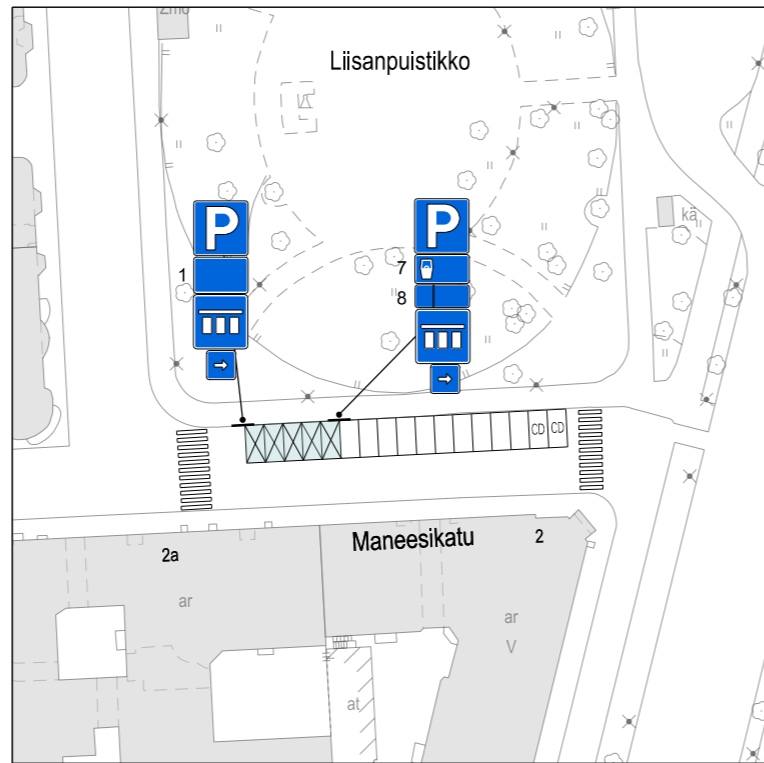
12, Kylpyläaukio



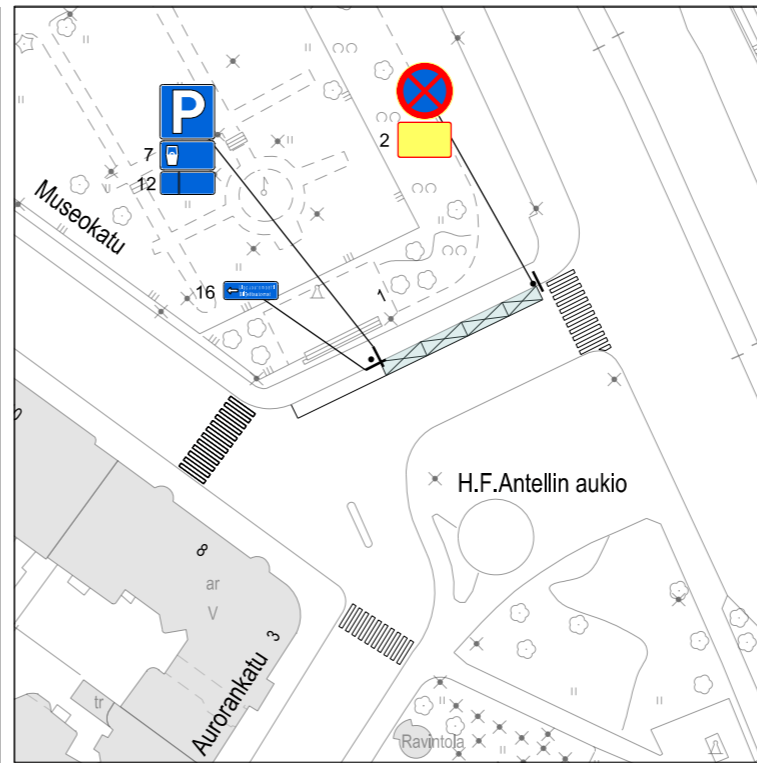
13, Ehrenströmintie



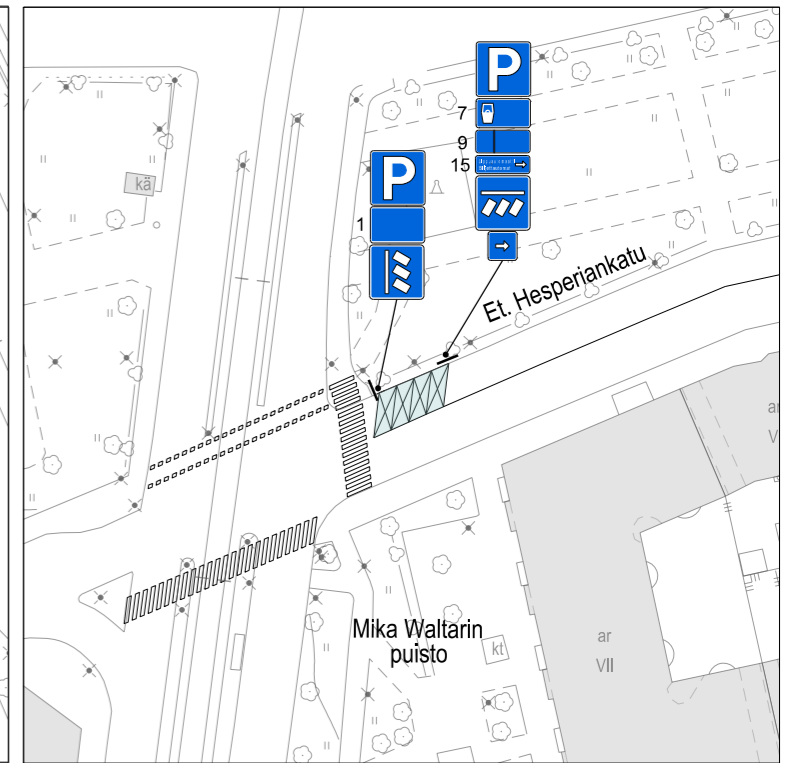
17, Eteläinen rautatiekatu 6



19, Maneesikatu

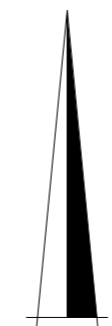
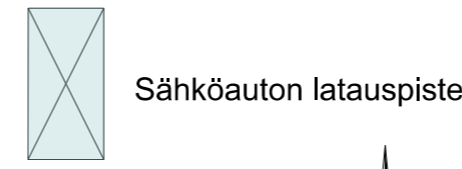


20, Aurorankatu



21, Eteläinen Hesperiankatu

- 1
- 2
- 3
- 4
- 5
- 6
- 7
- 8
- 9
- 12
- 13
- 15
- 16



Helsinki Kaupunkiympäristön toimiala		Liikenne- ja katusuunnittelu	
SÄHKÖAUTOJEN LATAUSPISTEET (osa 1/3)			
NROT: 2, 8, 12, 13, 17, 19, 20, 21			
(2, 8, 12, 13, 17, 19, 20, 21, 24, 25, 28, 29, 33, 39, 43, 49, 50, 130, 132, 133)			
Mittakaava	Diäärinro	Piirustusno	Päiväys
1:1000	HEL 2019-012664	7021	13.12.2019
	Hanke	0000_0	Muutettu pvm
	Asemakaava	00000	00.00.0000
	Käsittelyt	Lksp 13.12.2019	Hyväksyjä
		Tasokoordinaatisto ETRS-GK25	Reetta Putkonen
		Korkeusjärjestelmä N2000	Tarkastanut
			Jouni Korhonen
			Laatinut
			Jari Tikkanen